



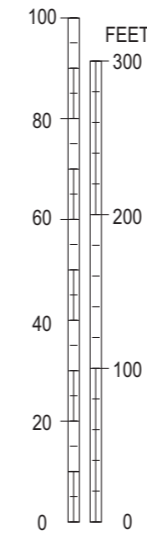
**AERODROME OBSTACLE CHART - ICAO**  
TYPE A (OPERATING LIMITATIONS)

Ousmane Masseck NDIAYE /Saint-Louis (GOSS)  
RWY 18/36

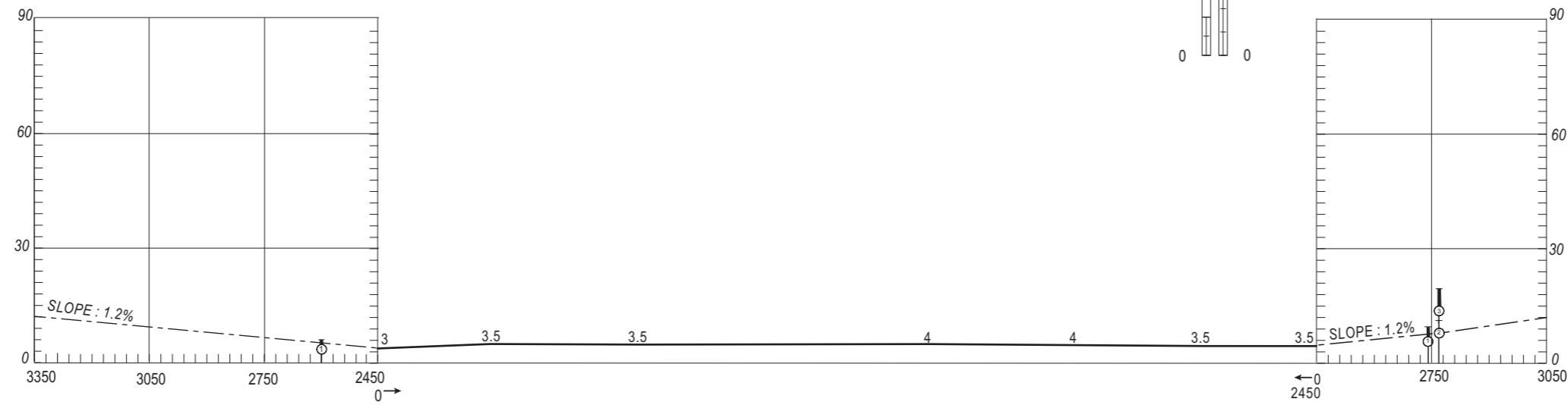
MAGNETIC VARIATION :6°W (2020)  
DIMENSIONS AND ELEVATIONS IN METRES

RWY 18 / 36			
DECLARED DISTANCES			
RWY 18		RWY 36	
2450	TAKE-OFF RUN AVAILABLE	TORA	2450
2450	TAKE-OFF DISTANCE AVAILABLE	TODA	2450
2450	ACCELERATE STOP DISTANCE AVAILABLE	ASDA	2450
2162	LANDING DISTANCE AVAILABLE	LDA	2162

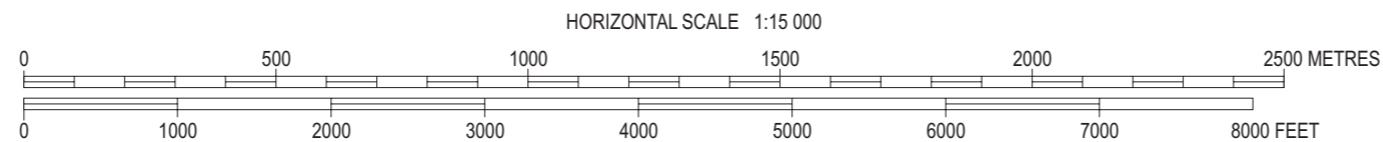
VERTICAL SCALE 1 : 1 500  
METRES



VAR 6° W (2020)  
annual change 9.8' E



LEGEND	
IDENTIFICATION NUMBER	⑥
TREE OR SHRUB	*
PLOE, TOWER, SPIRE, ANTENNA, ETC.	⊙
BUILDING OR LARGE STRUCTURE	■
RAILROAD	—+—+—+—
TERRAIN CONTOUR	~
TERRAIN PENETRATING OBSTACLE PLANE	—



ORDER OF ACCURACY  
HORIZONTAL 0.3 M  
VERTICAL 0.5 M

AMENDMENT RECORD		
NO.	DATE	ENTERED BY

CORRECTIONS : First edition